

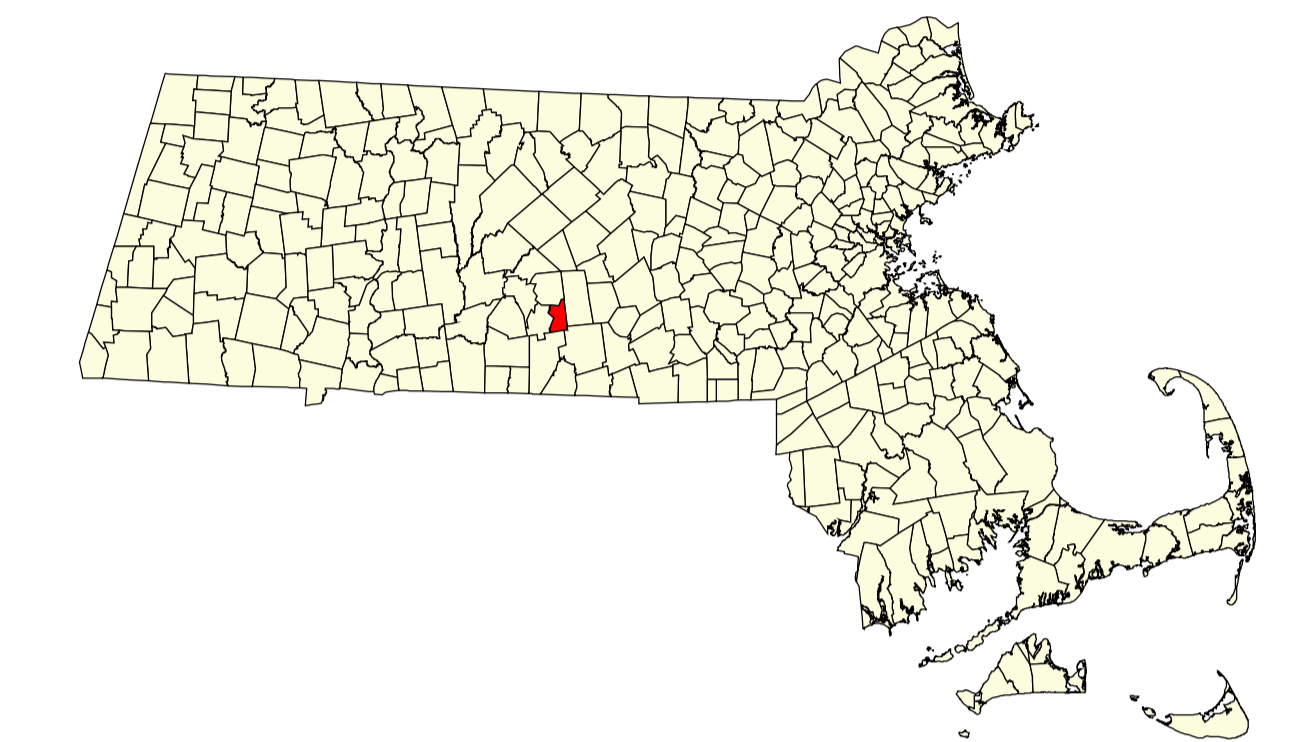


ZONING MAP

March 2001

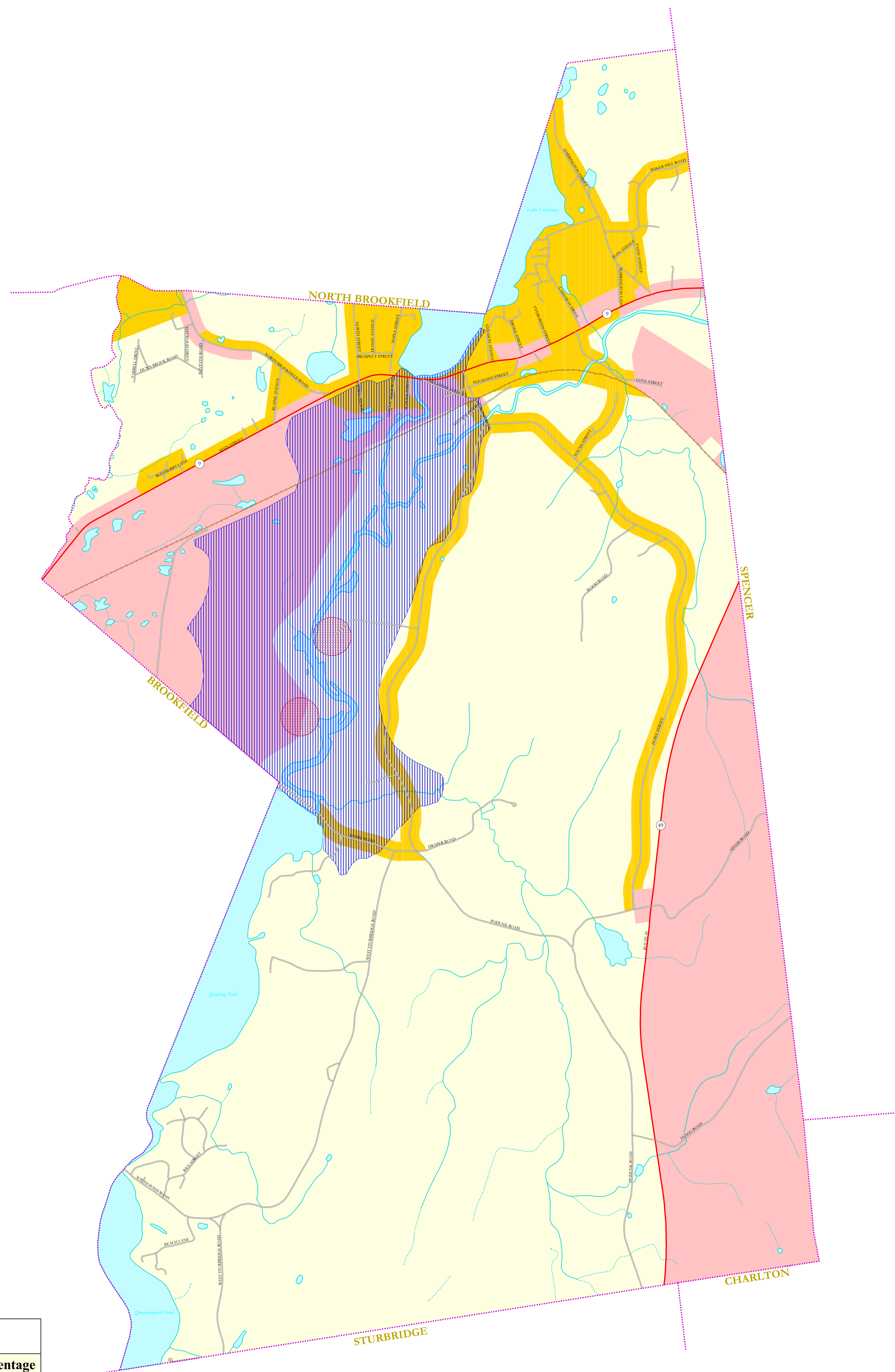
The information depicted on this map is for planning purposes only. This information is not adequate for legal boundary definition, regulatory interpretation, or parcel-level analysis.

Produced by the Central Massachusetts Regional Planning Commission GIS Center.
 35 Harvard Street, Second Floor, Worcester, MA 01609-2801



Legend

- Towns
- Zoning Districts**
- District C
- District R
- District RA
- Aquifer Protection Districts**
- Zone 1
- Zone 2
- Hydrography**
- Stream
- Intermittent Stream
- Water Bodies
- Roads**
- Local
- Collector




2000 0 2000 Feet



Zoning District Description

Zonocode	District	Percentage
R	Residential	10.90
RA	Residential-Agricultural	66.10
C	Commercial	23.00

Source data:
 New land use and miscellaneous undevelopable lands were developed by CMRPC. Zoning districts were developed by CMRPC and the Town of East Brookfield. Open space developed by CMRPC, the Town of East Brookfield, MassGIS and other state agencies. MassGIS 1:25,000 hydrography was derived from USGS Digital Line Graph files. River Protection Act buffers were developed by CMRPC and MassGIS. All other data are from MassGIS.




Massachusetts
 Geographic
 Information
 System

Massachusetts Executive Office of Environmental Affairs - 2000



EXECUTIVE OFFICE of
 ENVIRONMENTAL AFFAIRS



Paul J. Samara
 GIS Coordinator

Melissa C. Aldrich
 GIS Analyst
 Sandra J. Johnson
 GIS Analyst